



# Lockhill/ White Bonnet S.A.F.E. Route Alternate Route 1





 City of San Antonio  
 Department of Public Works  
 Storm Water Engineering

Data Source: City of San Antonio Enterprise GIS.  
 This Geographic Information System Product, received from The City of San Antonio is provided "as is" without warranty of any kind, and the City of San Antonio expressly disclaims all express and implied warranties, including but not limited to the implied warranties of merchantability and fitness for a particular purpose. The City of San Antonio does not warrant, guarantee, or make any representations regarding the use, or the results of the use, of the information provided to you by the City of San Antonio in terms of correctness, accuracy, reliability, timeliness or otherwise. The entire risk as to the results and performance of any information obtained from the City of San Antonio is entirely assumed by the recipient. \*Please contact the responsible City of San Antonio Department for specific determinations.\* City of San Antonio Public Works Department.

Map created by: Jennifer.Moczygmba@sanantonio.gov  
 Map file location: \\facommon\misc2\SW\_Engineering\PDFs\_JPEGs\LowWaterCrossings\Exhibits\SAFERoutes\ECOC\_Pdfs\Route 1.pdf  
 Date modified: 10/29/2010



 San Antonio Fire Department

 S.A.F.E. Route Direction

 Low Water Crossings

 Creeks

0    290    580    870    1,160  
 Feet